

VACANT LAND


CONVEYANCE DATA:

VENDOR: Orangewood Holdings LLC  
VENDEE: 99 Cassidy Investments LLC  
DATE OF SALE: 11/17/2020  
RECORDING NO 2020008114  
CITY OR WARD Wd 1  
SECTION 36 T 11 R 4E  
SALE PRICE \$ 19,600  
PRICE PER ACRE/SQ.FT \_\_\_\_\_  
TERMS Cash

PROPERTY DATA:

LOCATION 2925 Orangewood Dr.  
SITE/VIEW \_\_\_\_\_ ACRES \_\_\_\_\_ SQ.FT \_\_\_\_\_  
DIMENSIONS \_\_\_\_\_  
SHAPE \_\_\_\_\_  
TOPOGRAPHY \_\_\_\_\_  
FLOOD ZONE \_\_\_\_\_  
FRONTAGE/ACCESS \_\_\_\_\_  
UTILITIES \_\_\_\_\_  
IMPROVEMENTS \_\_\_\_\_  
INTENDED USE \_\_\_\_\_

COMMENTS: Lot G Orangewood s/b



VACANT LAND

CONVEYANCE DATA:

VENDOR: Sue R. Thibodeaux  
VENDEE: Bruce Q. Symour  
DATE OF SALE: 11/30/2020  
RECORDING NO 2020008432  
CITY OR WARD Wd 1  
SECTION 15 T 12 R 4 E  
SALE PRICE \$ 40,000  
PRICE PER ACRE/SQ.FT \$ 8000 /AC  
TERMS Cash

PROPERTY DATA:

LOCATION Albert Rd.  
SITE/VIEW ACRES 5.0 SQ.FT  
DIMENSIONS  
SHAPE  
TOPOGRAPHY  
FLOOD ZONE  
FRONTAGE/ACCESS  
UTILITIES  
IMPROVEMENTS  
INTENDED USE

COMMENTS:

[Empty rectangular box for additional details or notes]

VACANT LAND


CONVEYANCE DATA:

VENDOR: Sue R. Thibodeaux  
VENDEE: Ryan M. Bouite  
DATE OF SALE: 12/4/2020  
RECORDING NO 2020008623  
CITY OR WARD Wd 1  
SECTION 15 T 12 R 4E  
SALE PRICE \$ 40,000  
PRICE PER ACRE/SQ FT \$ 8000 / AC  
TERMS Cash

PROPERTY DATA:

LOCATION Albert Rd  
SITE/VIEW ACRES 5.0 SQ FT \_\_\_\_\_  
DIMENSIONS \_\_\_\_\_  
SHAPE \_\_\_\_\_  
TOPOGRAPHY \_\_\_\_\_  
FLOOD ZONE \_\_\_\_\_  
FRONTAGE/ACCESS \_\_\_\_\_  
UTILITIES \_\_\_\_\_  
IMPROVEMENTS \_\_\_\_\_  
INTENDED USE \_\_\_\_\_

COMMENTS: \_\_\_\_\_  
\_\_\_\_\_  
\_\_\_\_\_



VACANT LAND


CONVEYANCE DATA:

VENDOR: Orangewood Holdings, LLC  
VENDEE: Kyle M. Harrington  
DATE OF SALE: 12/11/2020  
RECORDING NO. 2020008779  
CITY OR WARD Wd 1  
SECTION 36 T 11 R 4E  
SALE PRICE \$ 19,900  
PRICE PER ACRE/SQ.FT \_\_\_\_\_  
TERMS Cash

PROPERTY DATA:

LOCATION 2927 Orangewood Dr  
SITE/VIEW \_\_\_\_\_ ACRES \_\_\_\_\_ SQ.FT \_\_\_\_\_  
DIMENSIONS \_\_\_\_\_  
SHAPE \_\_\_\_\_  
TOPOGRAPHY \_\_\_\_\_  
FLOOD ZONE \_\_\_\_\_  
FRONTAGE/ACCESS \_\_\_\_\_  
UTILITIES \_\_\_\_\_  
IMPROVEMENTS \_\_\_\_\_  
INTENDED USE \_\_\_\_\_

COMMENTS: Lot F Orangewood s/d



VACANT LAND


CONVEYANCE DATA:

VENDOR: Irving J. LeBlanc  
VENDEE: Craig D. Giguard  
DATE OF SALE: 12/16/2020  
RECORDING NO 2020008909  
CITY OR WARD Wd 1  
SECTION 15 T 12 R 4 E  
SALE PRICE \$ 36,000  
PRICE PER ACRE/SQ FT \$ 24,490 /ac  
TERMS Cash

PROPERTY DATA:

LOCATION North Rd  
SITE/VIEW ACRES 1.47 SQ FT  
DIMENSIONS  
SHAPE  
TOPOGRAPHY  
FLOOD ZONE  
FRONTAGE/ACCESS  
UTILITIES  
IMPROVEMENTS  
INTENDED USE

COMMENTS:



VACANT LAND


CONVEYANCE DATA:

VENDOR: Judy M. Seaux etals  
VENDEE: Roland Melancon  
DATE OF SALE: 12/21/2020  
RECORDING NO 2020009040  
CITY OR WARD Wd 1  
SECTION 21 T 12 R 4 E  
SALE PRICE 9 4500  
PRICE PER ACRE/SQ FT \_\_\_\_\_  
TERMS Cash

PROPERTY DATA:

LOCATION \_\_\_\_\_  
SITE/VIEW \_\_\_\_\_ ACRES .898 SQ FT \_\_\_\_\_  
DIMENSIONS \_\_\_\_\_  
SHAPE \_\_\_\_\_  
TOPOGRAPHY \_\_\_\_\_  
FLOOD ZONE \_\_\_\_\_  
FRONTAGE/ACCESS \_\_\_\_\_  
UTILITIES \_\_\_\_\_  
IMPROVEMENTS \_\_\_\_\_  
INTENDED USE \_\_\_\_\_

COMMENTS:



VACANT LAND

CONVEYANCE DATA:

VENDOR: Phyllis bear  
VENDEE: Bruce A. Gaudin  
DATE OF SALE: 12/28/2020  
RECORDING NO 2020009215  
CITY OR WARD Wd 1  
SECTION 27 T 11 R 4E  
SALE PRICE \$ 16,000  
PRICE PER ACRE/SQ.FT \$ 4020 / AC  
TERMS Cash

PROPERTY DATA:

LOCATION \_\_\_\_\_  
SITE/VIEW \_\_\_\_\_ ACRES 3.98 SQ.FT \_\_\_\_\_  
DIMENSIONS \_\_\_\_\_  
SHAPE \_\_\_\_\_  
TOPOGRAPHY \_\_\_\_\_  
FLOOD ZONE \_\_\_\_\_  
FRONTAGE/ACCESS \_\_\_\_\_  
UTILITIES \_\_\_\_\_  
IMPROVEMENTS \_\_\_\_\_  
INTENDED USE \_\_\_\_\_

COMMENTS:

\_\_\_\_\_  
\_\_\_\_\_  
\_\_\_\_\_

